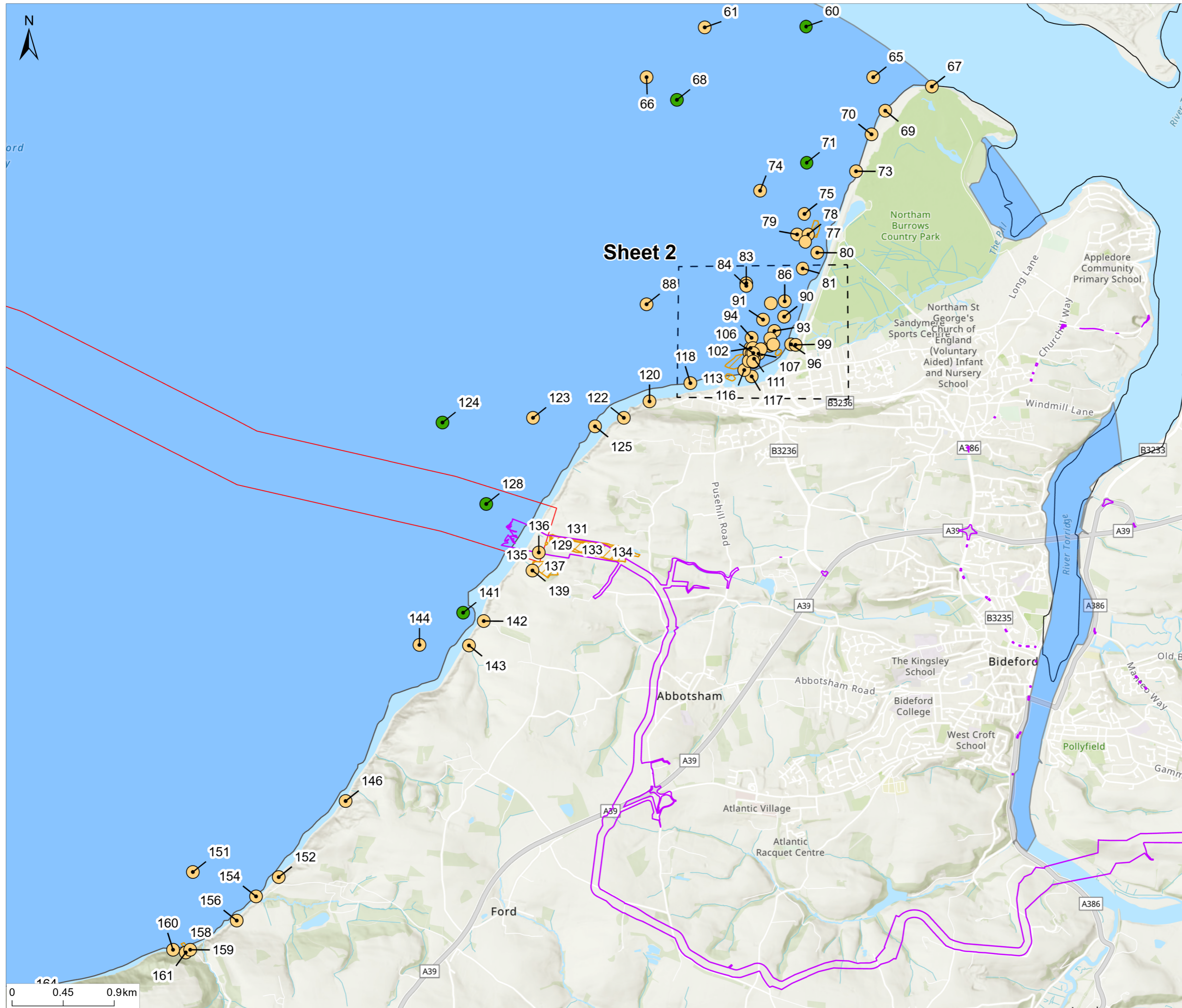
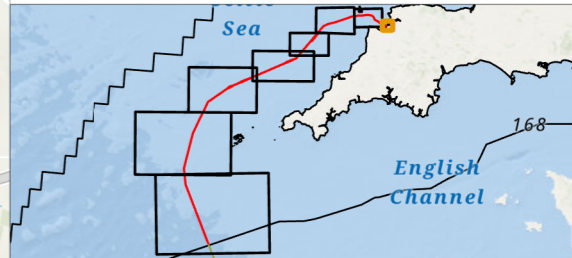


\\corp\uk\cloud\uk-gis\01\data\70107275 - Xlinks13 - GIS\ArcGIS\Pro\Projects\UKIES Projects\Cultural Heritage and Marine Archaeology\794-PLN-ESH-00057 - CHMA - 7 - Non-designated Heritage Assets.aprx



**Notes**  
1. This plan is scaled at paper size A3. If received electronically it is the recipient's responsibility to print to the correct scale. Only written dimensions should be used.

- Legend**
- UK Offshore Cable Corridor
  - UK Exclusive Economic Zone (EEZ)
  - Onshore Infrastructure Area
  - Marine Archaeology and Cultural Heritage Study Area (5 km)
  - Wrecks and Obstructions (UKHO)
  - Non-designated heritage assets (point)
  - Non-designated heritage assets (area)



Rev	Description	By	CB	Date
P01	FINAL	CE	TM	Nov 2024



Client Xlinks 1 Limited  
 Project Xlinks' Morocco-UK Power Project  
 Title Non-designated Heritage Assets Sheet 1 of 10

APFP Reg: 5(2)(a)

Status	Scale @ A3	Date Created
FINAL	1:32,000	Nov 2024
Figure Number	Rev	
<b>7.2</b>	<b>P01</b>	

[www.xlinks.co](http://www.xlinks.co)

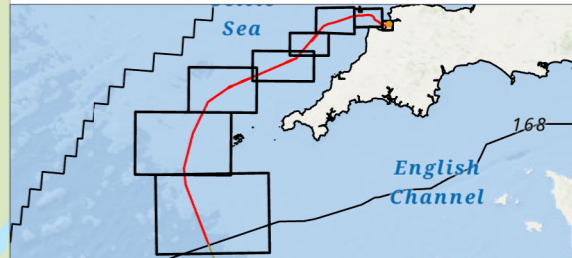
\\Corp\UKCloud\UK-GIS\01\data\70107275 - Xlinks13\_GSS132\_GIS\ArcGIS\Pro\Projects\Xlinks UK\ES Projects\Cultural Heritage and Marine Archaeology\794-PLN-ESH-00057 - CHMA - 7 - Non-designated Heritage Assets.aprx



**Notes**  
1. This plan is scaled at paper size A3. If received electronically it is the recipient's responsibility to print to the correct scale. Only written dimensions should be used.

**Legend**

- UK Exclusive Economic Zone (EEZ)
- Marine Archaeology and Cultural Heritage Study Area (5 km)
- Non-designated heritage assets (point)
- Non-designated heritage assets (area)



Rev	Description	By	CB	Date
P01	FINAL	CE	TM	Nov 2024



Client Xlinks 1 Limited

Project Xlinks' Morocco-UK Power Project

Title Non-designated Heritage Assets Sheet 2 of 10

APFP Reg: 5(2)(a)

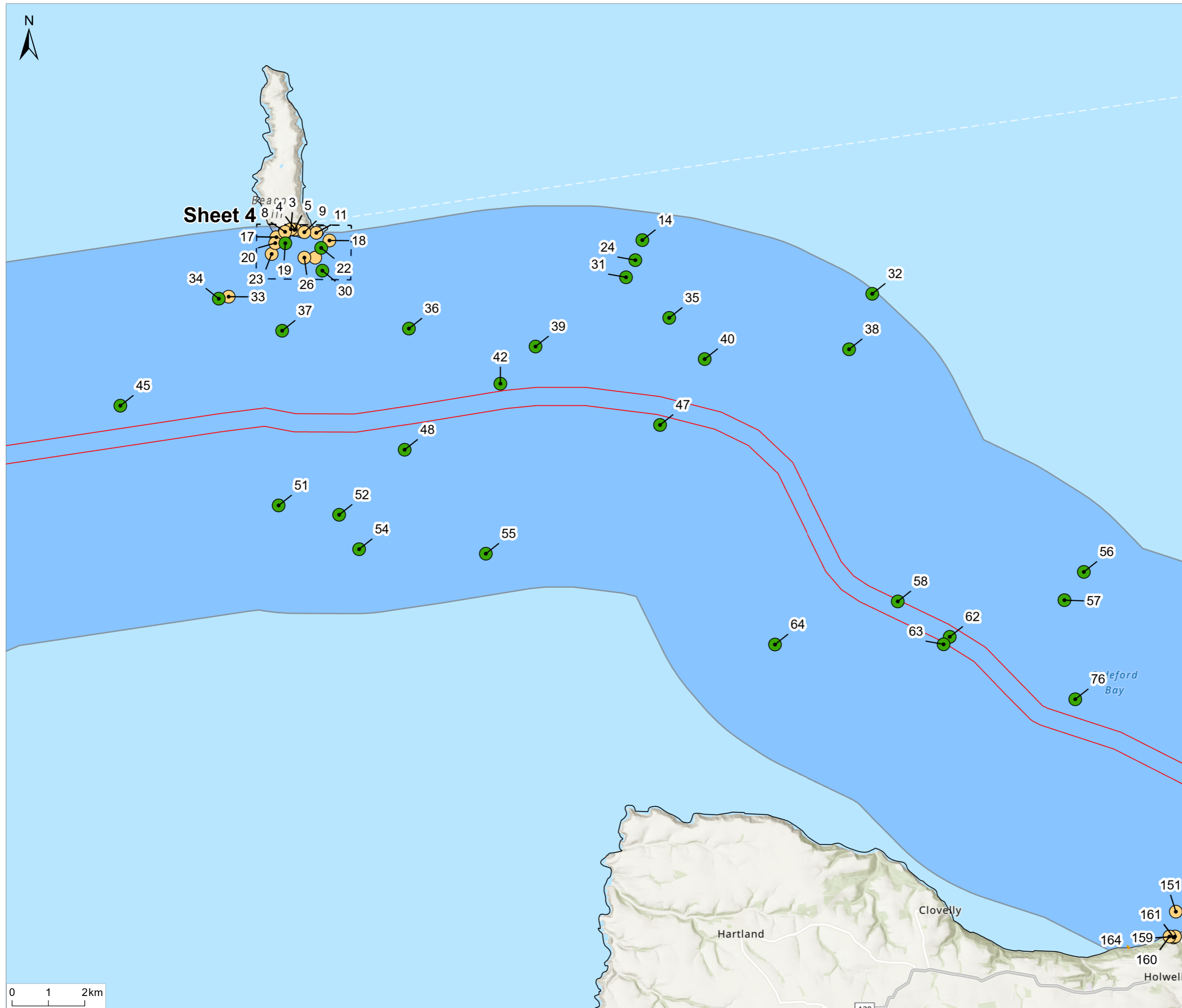
Status	Scale @ A3	Date Created
FINAL	1:3,200	Nov 2024
Figure Number		Rev
<b>7.2</b>		<b>P01</b>

[www.xlinks.co](http://www.xlinks.co)

\\CorpUKCloud\UK-GIS\01\data\70107275 - Xlinks13 - Xlinks13\_GISS132\_GIS\ArcGIS\Pro\Projects\Xlinks UKIES Projects\Cultural Heritage and Marine Archaeology\794-PLN-ESH-00057 - CHMA - 7 - Non-designated Heritage Assets.aprx

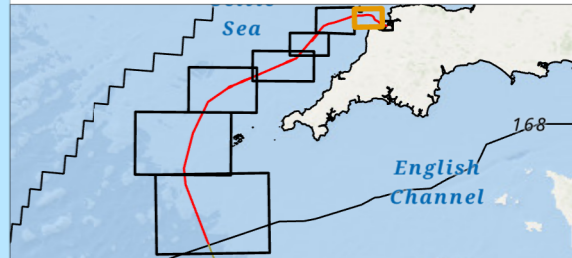


Sheet 4



**Notes**  
 1. This plan is scaled at paper size A3. If received electronically it is the recipient's responsibility to print to the correct scale. Only written dimensions should be used.

- Legend**
- UK Offshore Cable Corridor
  - UK Exclusive Economic Zone (EEZ)
  - Marine Archaeology and Cultural Heritage Study Area (5 km)
  - Wrecks and Obstructions (UKHO)
  - Non-designated heritage assets (point)
  - Non-designated heritage assets (area)



Rev	Description	By	CB	Date
P01	FINAL	CE	TM	Nov 2024



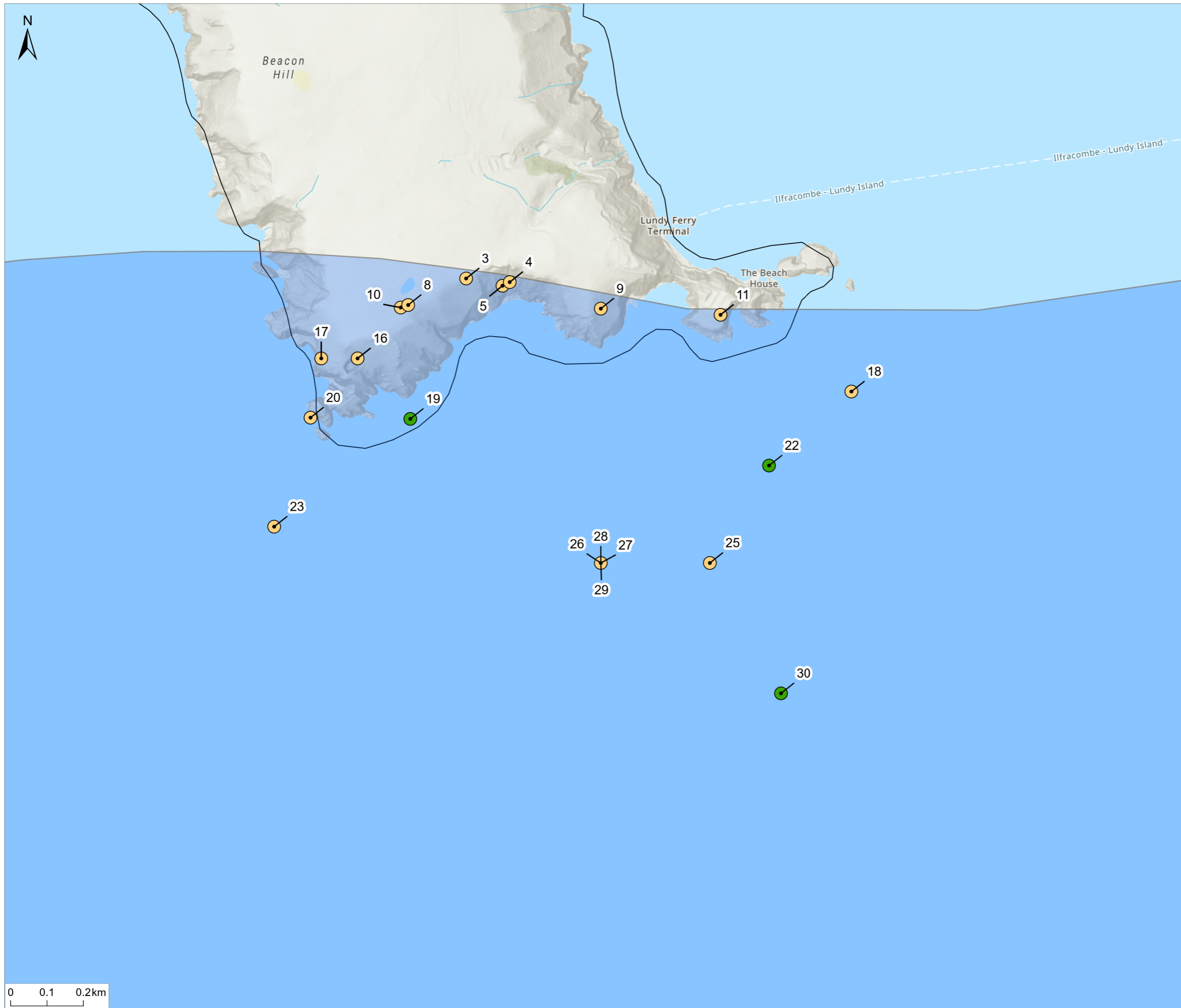
Client Xlinks 1 Limited  
 Project Xlinks' Morocco-UK Power Project  
 Title Non-designated Heritage Assets  
 Sheet 3 of 10

APFP Reg: 5(2)(a)

Status	Scale @ A3	Date Created
FINAL	1:100,000	Nov 2024
Figure Number	Rev	
7.2	P01	

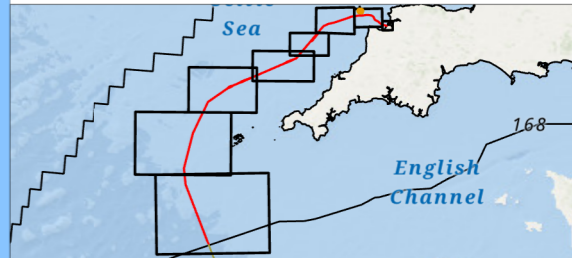
[www.xlinks.co](http://www.xlinks.co)

\\CorpUK\Cloud\UK-GIS\01\data\70107275 - Xlinks13 - GIS\ArcGIS\Pro\Projects\Xlinks UK\ES Projects\Cultural Heritage and Marine Archaeology\794-PLN-ESH-00057 - CHMA - 7 - Non-designated Heritage Assets.aprx



**Notes**  
 1. This plan is scaled at paper size A3. If received electronically it is the recipient's responsibility to print to the correct scale. Only written dimensions should be used.

- Legend**
- UK Exclusive Economic Zone (EEZ)
  - Marine Archaeology and Cultural Heritage Study Area (5 km)
  - Wrecks and Obstructions (UKHO)
  - Non-designated heritage assets (point)



Rev	Description	By	CB	Date
P01	FINAL	CE	TM	Nov 2024



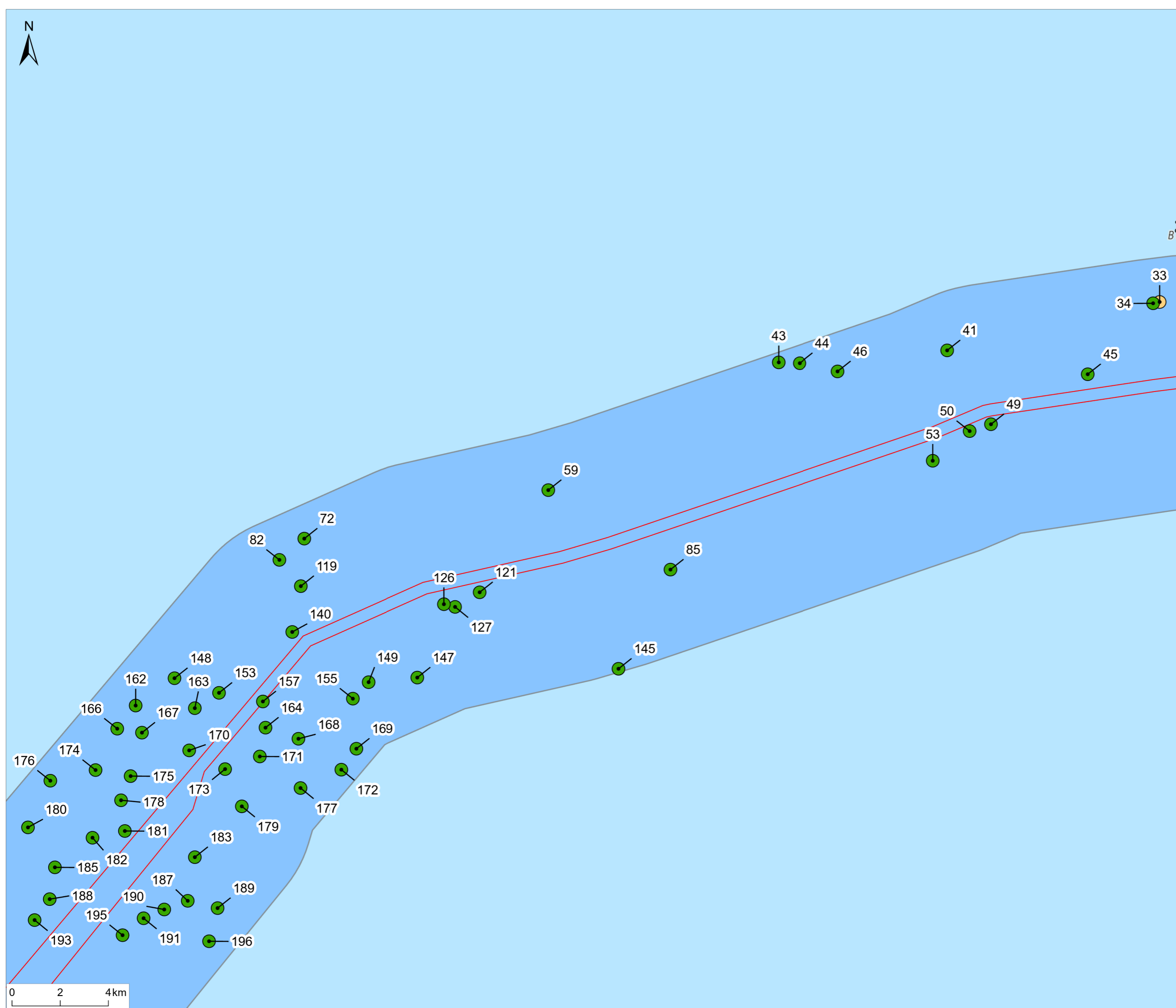
Client Xlinks 1 Limited  
 Project Xlinks' Morocco-UK Power Project  
 Title Non-designated Heritage Assets  
 Sheet 4 of 10

APFP Reg: 5(2)(a)

Status	Scale @ A3	Date Created
FINAL	1:10,000	Nov 2024
Figure Number	Rev	
<b>7.2</b>	<b>P01</b>	

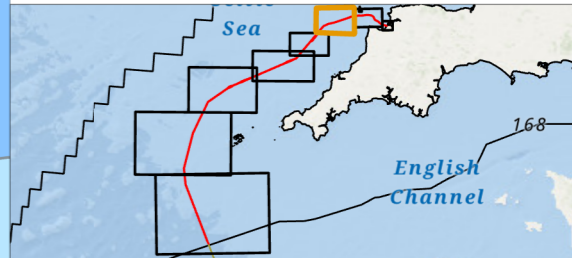
[www.xlinks.co](http://www.xlinks.co)

\\Corp\UKCloud\UK-GIS\01\data\70107275 - Xlinks13\_GSS132\_GIS\ArcGIS\Pro\Projects\Xlinks UKIES Projects\Cultural Heritage and Marine Archaeology\794-PLN-ESH-00057 - CHMA - 7 - Non-designated Heritage Assets.aprx



**Notes**  
 1. This plan is scaled at paper size A3. If received electronically it is the recipient's responsibility to print to the correct scale. Only written dimensions should be used.

- Legend**
- UK Offshore Cable Corridor
  - UK Exclusive Economic Zone (EEZ)
  - Marine Archaeology and Cultural Heritage Study Area (5 km)
  - Wrecks and Obstructions (UKHO)
  - Non-designated heritage assets (point)



P01	FINAL	CE	TM	Nov 2024
Rev	Description	By	CB	Date



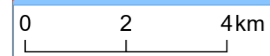
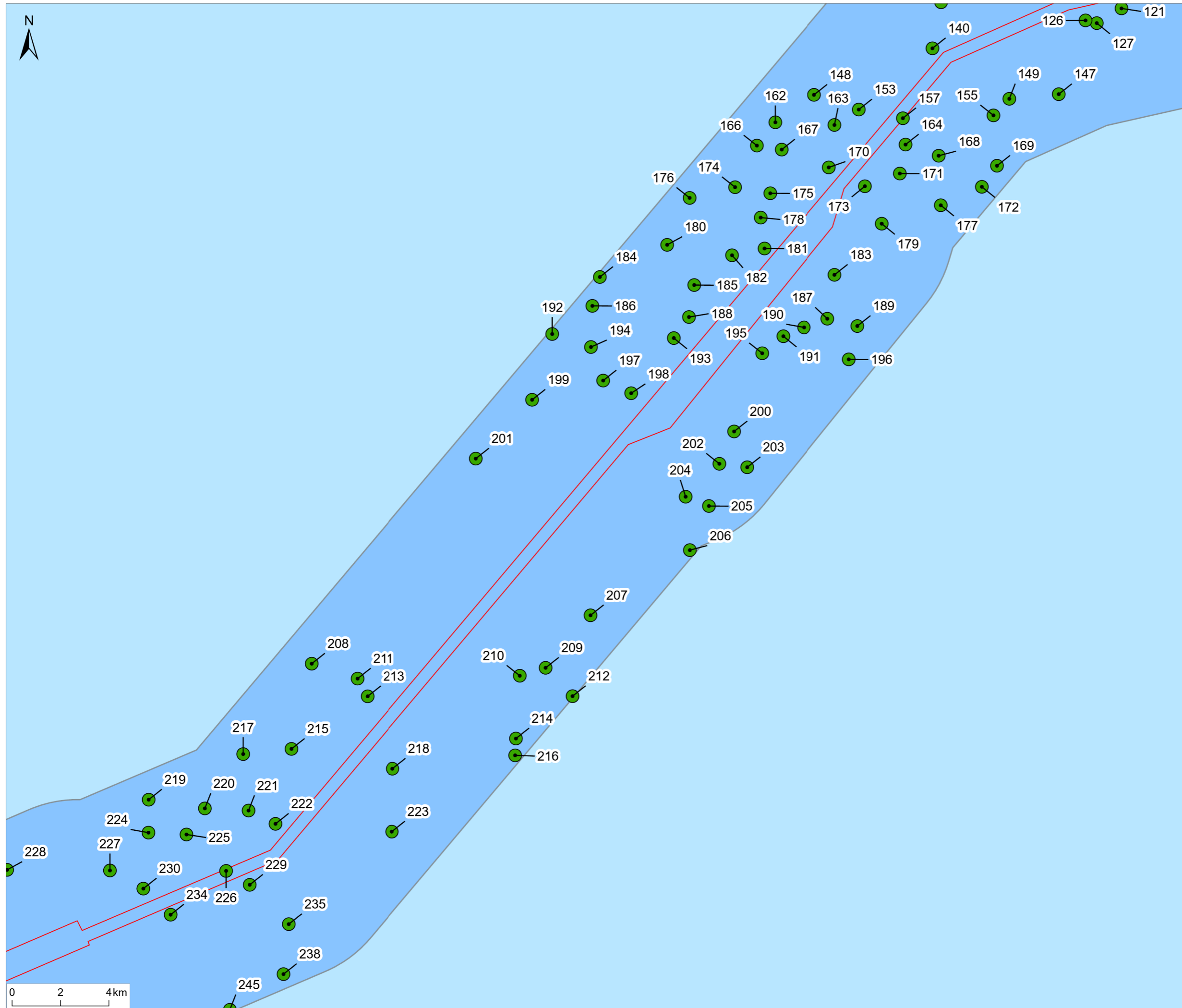
Client Xlinks 1 Limited  
 Project Xlinks' Morocco-UK Power Project  
 Title Non-designated Heritage Assets Sheet 5 of 10

APFP Reg: 5(2)(a)

Status	Scale @ A3	Date Created
FINAL	1:150,000	Nov 2024
Figure Number	Rev	
<b>7.2</b>	<b>P01</b>	

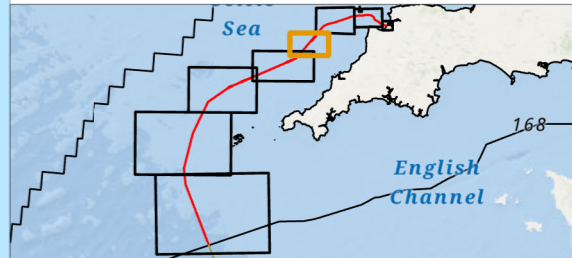
[www.xlinks.co](http://www.xlinks.co)

\\Corp\UKCloud\UK-GIS\01\data\70107275 - Xlinks13 - GIS\ArcGIS\Pro\Projects\Xlinks UK\ES Projects\Cultural Heritage and Marine Archaeology\794-PLN-ESH-00057 - CHMA - 7 - Non-designated Heritage Assets.aprx



**Notes**  
 1. This plan is scaled at paper size A3. If received electronically it is the recipient's responsibility to print to the correct scale. Only written dimensions should be used.

- Legend**
- UK Offshore Cable Corridor
  - UK Exclusive Economic Zone (EEZ)
  - Marine Archaeology and Cultural Heritage Study Area (5 km)
  - Wrecks and Obstructions (UKHO)



P01	FINAL	CE	TM	Nov 2024
Rev	Description	By	CB	Date



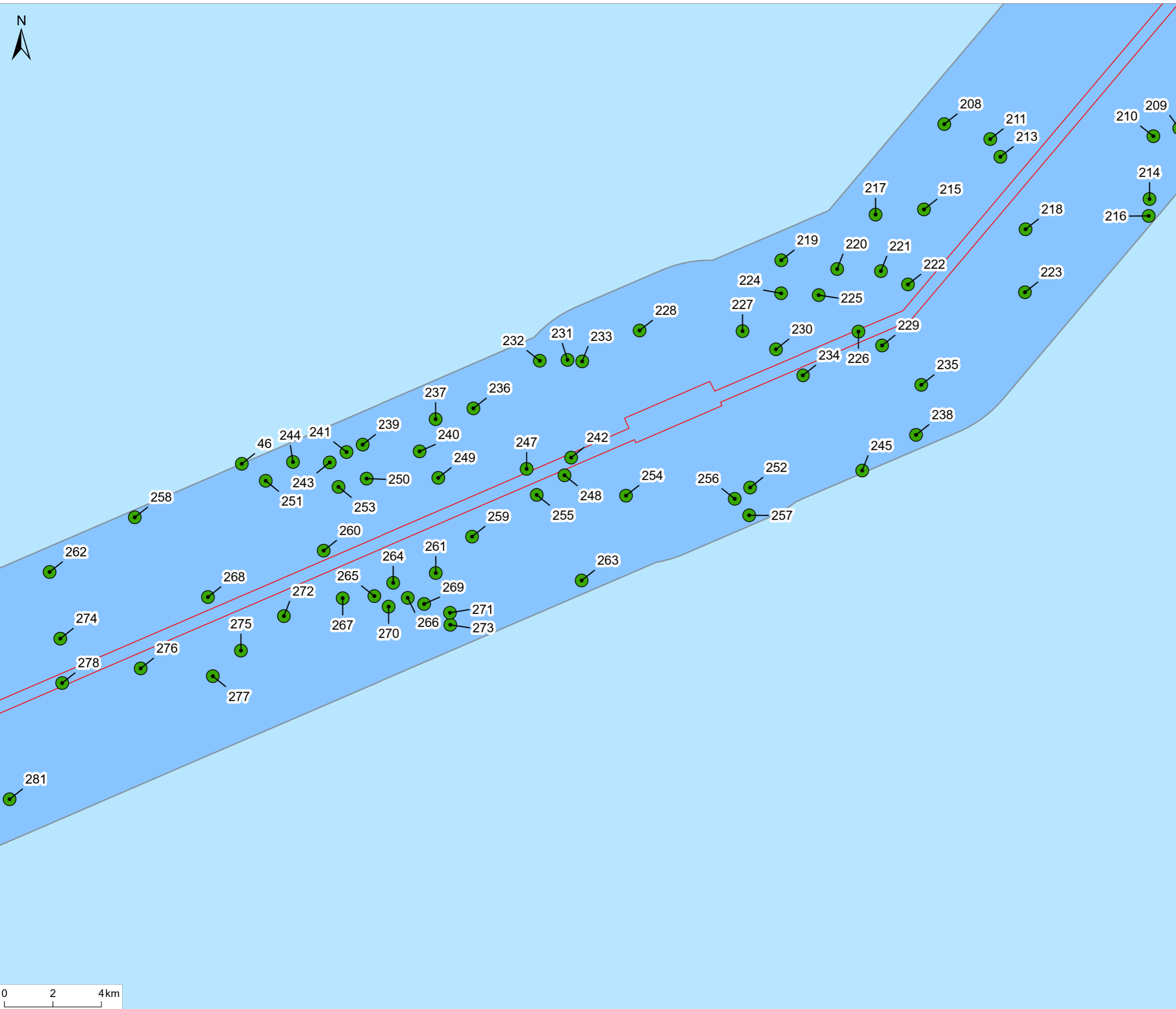
Client Xlinks 1 Limited  
 Project Xlinks' Morocco-UK Power Project  
 Title Non-designated Heritage Assets Sheet 6 of 10

APFP Reg: 5(2)(a)

Status	Scale @ A3	Date Created
FINAL	1:150,000	Nov 2024
Figure Number		Rev
<b>7.2</b>		<b>P01</b>

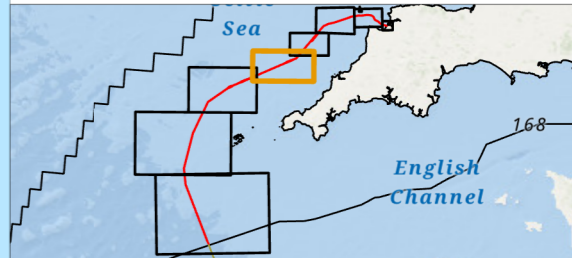
[www.xlinks.co](http://www.xlinks.co)

\\Corp\UKCloud\UK-GIS\01\data\70107275 - Xlinks13 - Xlinks13\_GSS132\_GIS\ArcGIS\Pro\Projects\Xlinks UK\ES Projects\Cultural Heritage and Marine Archaeology\794-PLN-ESH-00057 - CHMA - 7 - Non-designated Heritage Assets.aprx



**Notes**  
 1. This plan is scaled at paper size A3. If received electronically it is the recipient's responsibility to print to the correct scale. Only written dimensions should be used.

- Legend**
- UK Offshore Cable Corridor
  - UK Exclusive Economic Zone (EEZ)
  - Marine Archaeology and Cultural Heritage Study Area (5 km)
  - Wrecks and Obstructions (UKHO)



P01	FINAL	CE	TM	Nov 2024
Rev	Description	By	CB	Date



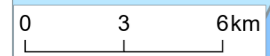
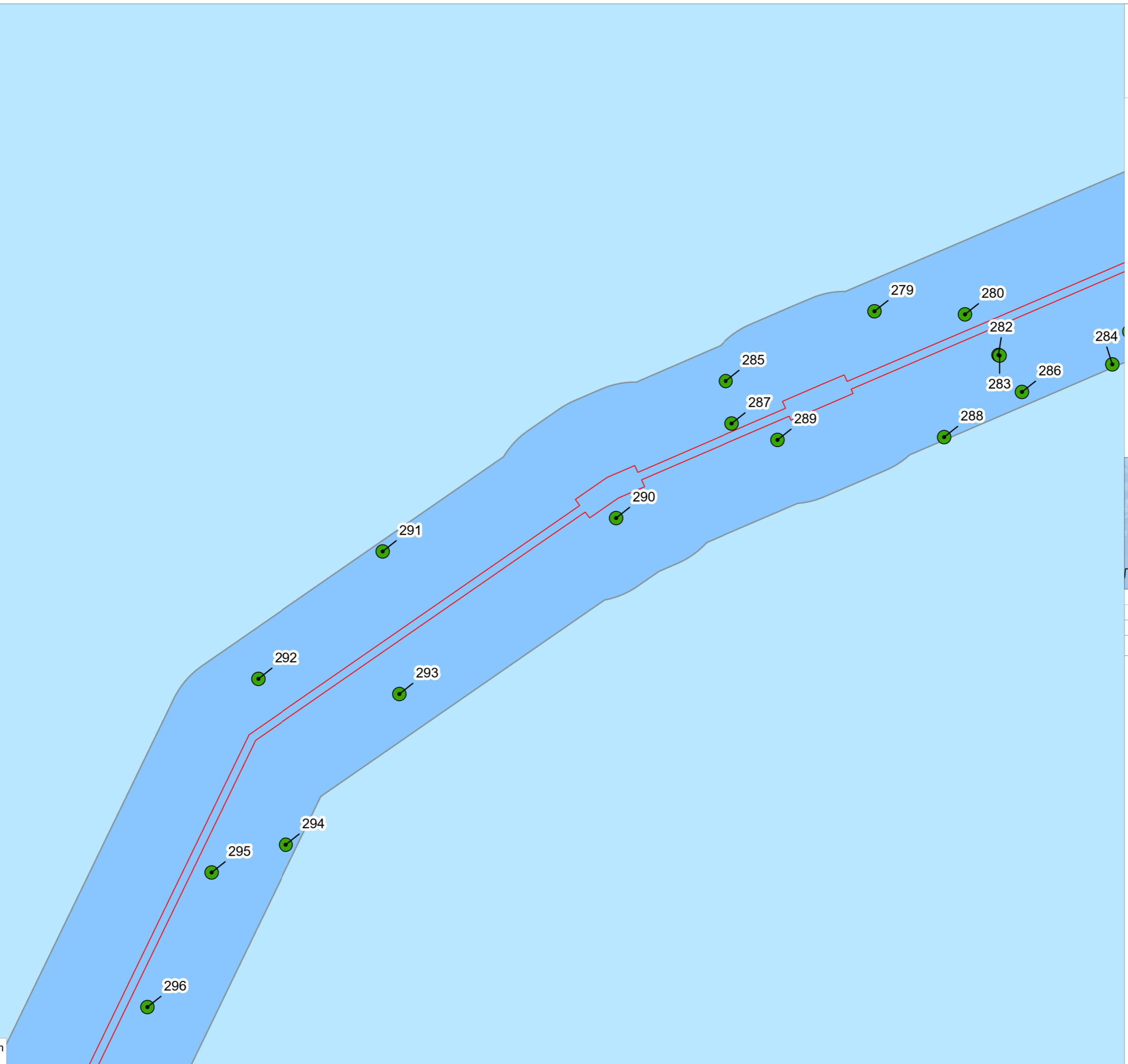
Client Xlinks 1 Limited  
 Project Xlinks' Morocco-UK Power Project  
 Title Non-designated Heritage Assets Sheet 7 of 10

APFP Reg: 5(2)(a)

Status	Scale @ A3	Date Created
FINAL	1:150,000	Nov 2024
Figure Number		Rev
<b>7.2</b>		<b>P01</b>

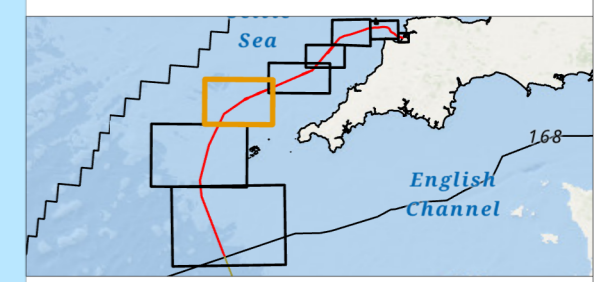
[www.xlinks.co](http://www.xlinks.co)

\\Corp\UKCloud\UK-GIS\01\data\70107275 - Xlinks13 - GIS\ArcGIS\Pro\Projects\Xlinks UKIES Projects\Cultural Heritage and Marine Archaeology\794-PLN-ESH-00057 - CHMA - 7 - Non-designated Heritage Assets.aprx



**Notes**  
 1. This plan is scaled at paper size A3. If received electronically it is the recipient's responsibility to print to the correct scale. Only written dimensions should be used.

- Legend**
- UK Offshore Cable Corridor
  - UK Exclusive Economic Zone (EEZ)
  - Marine Archaeology and Cultural Heritage Study Area (5 km)
  - Wrecks and Obstructions (UKHO)



P01	FINAL	CE	TM	Nov 2024
Rev	Description	By	CB	Date



Client Xlinks 1 Limited  
 Project Xlinks' Morocco-UK Power Project  
 Title Non-designated Heritage Assets  
 Sheet 8 of 10

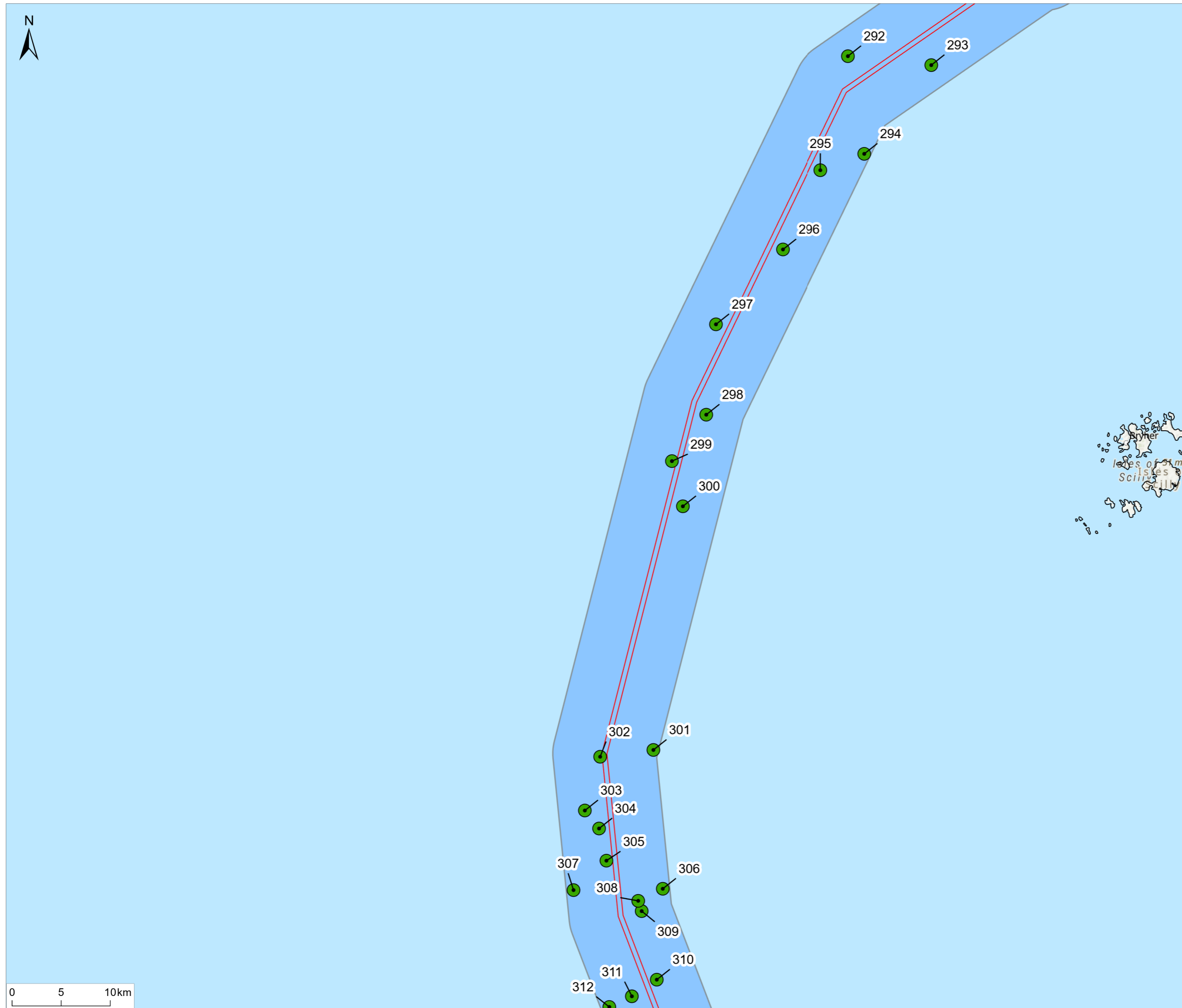
APFP Reg: 5(2)(a)

Status	Scale @ A3	Date Created
FINAL	1:230,000	Nov 2024
Figure Number	Rev	
<b>7.2</b>	<b>P01</b>	

[www.xlinks.co](http://www.xlinks.co)

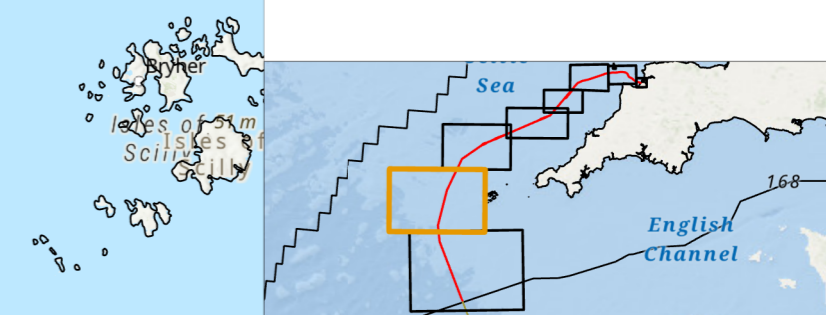


\\Corp\UKCloud\UK-GIS\01\data\70107275 - Xlinks13 - GIS\ArcGIS\Pro\Projects\Xlinks UKIES Projects\Cultural Heritage and Marine Archaeology\794-PLN-ESH-00057 - CHMA - 7 - Non-designated Heritage Assets.aprx



**Notes**  
 1. This plan is scaled at paper size A3. If received electronically it is the recipient's responsibility to print to the correct scale. Only written dimensions should be used.

- Legend**
- UK Offshore Cable Corridor
  - UK Exclusive Economic Zone (EEZ)
  - Marine Archaeology and Cultural Heritage Study Area (5 km)
  - Wrecks and Obstructions (UKHO)



P01	FINAL	CE	TM	Nov 2024
Rev	Description	By	CB	Date

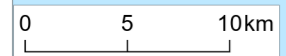


Client Xlinks 1 Limited  
 Project Xlinks' Morocco-UK Power Project  
 Title Non-designated Heritage Assets  
 Sheet 9 of 10

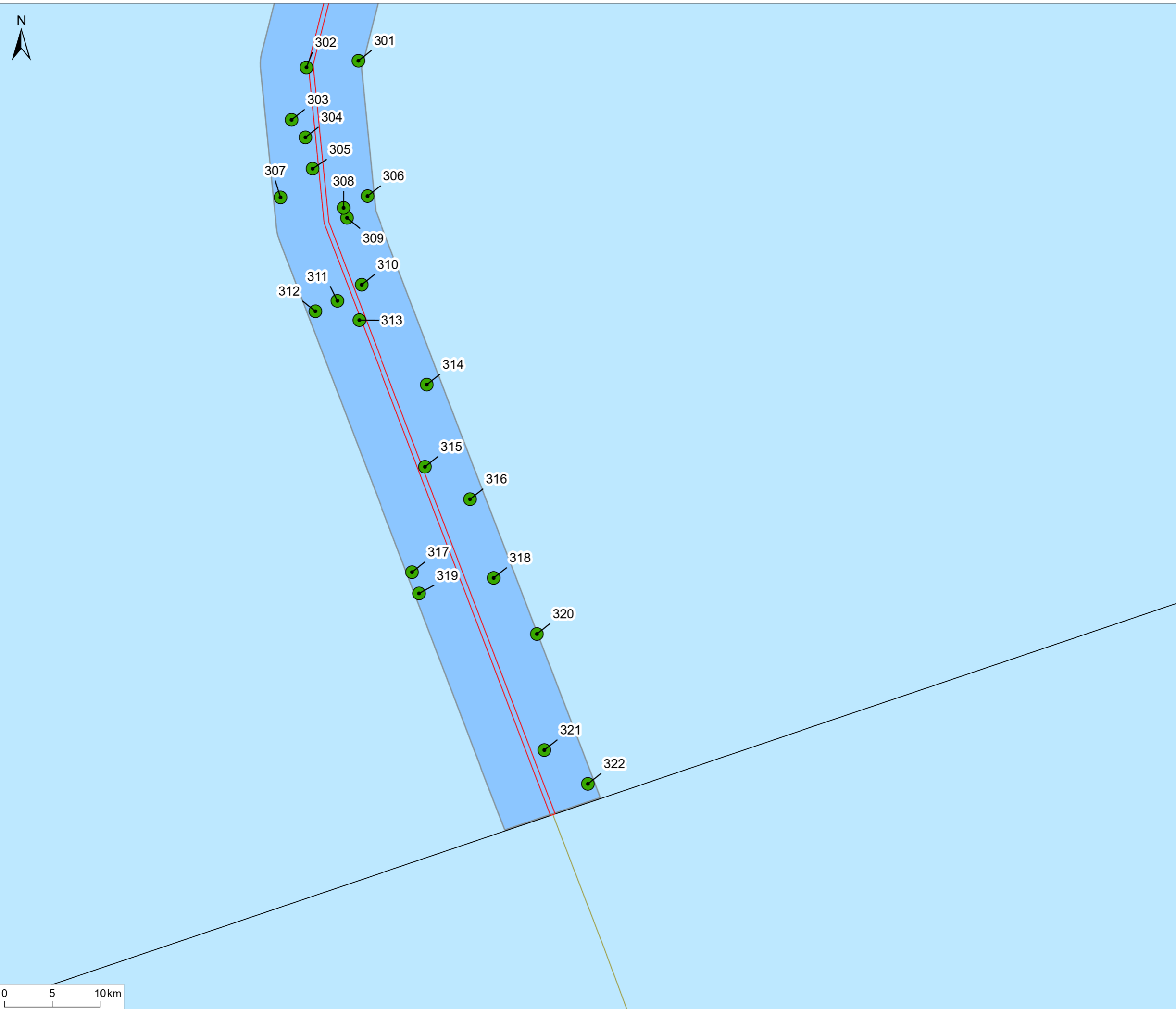
APFP Reg: 5(2)(a)

Status	Scale @ A3	Date Created
FINAL	1:370,000	Nov 2024
Figure Number	Rev	
<b>7.2</b>	<b>P01</b>	

[www.xlinks.co](http://www.xlinks.co)

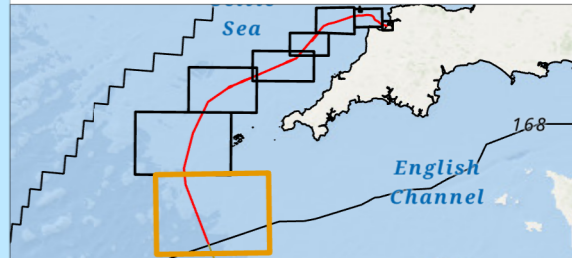


\\Corp\UKCloud\UK-GIS\01\data\70107275 - Xlinks13 - GIS\ArcGIS\Pro\Projects\Xlinks UKIES Projects\Cultural Heritage and Marine Archaeology\794-PLN-ESH-00057 - CHMA - 7 - Non-designated Heritage Assets.aprx



**Notes**  
 1. This plan is scaled at paper size A3. If received electronically it is the recipient's responsibility to print to the correct scale. Only written dimensions should be used.

- Legend**
- UK Offshore Cable Corridor
  - Indicative Cable Centreline
  - UK Exclusive Economic Zone (EEZ)
  - Marine Archaeology and Cultural Heritage Study Area (5 km)
  - Wrecks and Obstructions (UKHO)



Rev	Description	By	CB	Date
P01	FINAL	CE	TM	Nov 2024



Client Xlinks 1 Limited  
 Project Xlinks' Morocco-UK Power Project  
 Title Non-designated Heritage Assets  
 Sheet 10 of 10

APFP Reg: 5(2)(a)

Status	Scale @ A3	Date Created
FINAL	1:380,000	Nov 2024
Figure Number	Rev	
<b>7.2</b>	<b>P01</b>	

[www.xlinks.co](http://www.xlinks.co)